

Goldenstedt - Schnellenberg (Tour 2007)

Anfahrt über Goldenstedt - Barnstorf -
Wagenfeld auf **B239**

**B239 folgen über Espelkamp - Lübecke -
Herford - Richtung Bad Salzuflen**

Karte 4

| | | |
|--------|-----|-----------------------|
| | | + BAB 2 |
| | 4,0 | |
| rechts | | (Oerlinghausen) |
| | 5 | (Leopoldshöhe Umgeh.) |
| | 2 | Assenissen |
| | 1 | T B66 |
| links | | |
| | 2,5 | Helpup |
| rechts | | |
| | 1,5 | Währentrup |
| | 3 | Stapelage |
| | 1 | Hörste |
| rechts | | (Augustendorf) |
| | 3 | T |
| rechts | | |

Sofort wieder links (noch vor der Brücke)

| | | |
|--------|-----|---|
| | 1,5 | |
| links | | (Beton Panzerstraße) |
| | 1 | (Schild Achtung Bremsstrecke |
| | | |
| links | | |
| | 2 | T (Rechter Hand Einfahrt Truppenübungsplatz) |
| | | |
| links | | |
| | 6 | Hiddensen |
| | 1 | |
| rechts | | (Hermanns Denkmal) |
| | 3 | T |
| links | | |
| | 4 | Heiligenkirchen |
| | | + |
| rechts | | |
| | 2 | Berlebeck |

Karte 5

| | | |
|-------|------|-----------|
| | 10,0 | + B1 |
| | | Schlangen |
| | 0,1 | |
| links | | |

| | | |
|---------|-----|------------------|
| | 0,1 | |
| rechts | | |
| | | + |
| | 6 | (Benhausen) |
| | | + |
| links | | |
| | 2 | Neuenbeken |
| | | T |
| links | | |
| rechts | | |
| | 6 | Dahl |
| | | + |
| links | | (Schwaney) |
| | 3 | |
| rechts | 4,5 | Hebram |
| | 3 | Asseln |
| | | T |
| rechts | | |
| | | (Lichtenau) |
| Karte 6 | | |
| | 6 | Lichtenau |
| | | T |
| rechts | | |
| links | | (Husen) |
| | 5 | |
| links | | |
| | 5 | Blankenrode |
| rechts | 1 | BAB 44 queren |
| | 3 | T |
| rechts | 0,2 | |
| links | | |
| | 5 | Essentho |
| rechts | | |
| | 7 | (Fürstenberg) |
| links | | |
| | | Aabach Talsperre |
| | 3 | Bleiwäsche |
| | 3 | T |
| links | | |
| | 1 | Madfeld |
| | 2 | T B7 |
| links | | |
| | 3 | Bredelar |
| rechts | | |
| | 0,5 | |
| links | | |
| | 2 | Padberg |
| | 3,5 | Helminghausen |

| | | |
|---------|-----|-------------------|
| | 2 | Diemelsee |
| Karte 7 | | |
| | 12 | Willingen |
| | | T B251 |
| rechts | | |
| | 6 | |
| links | | (Elleringhausen) |
| | 4 | T |
| links | | |
| | 1 | Bruchhausen |
| rechts | | |
| | 3,5 | Assinghausen |
| | | + B480 |
| | 1,5 | Wulmeringhausen |
| | | T |
| links | | |
| | 4 | Brunskappel |
| rechts | | |
| | 3 | Elpe |
| rechts | 0,1 | |
| links | | |
| | 3 | Altenfeld |
| | 4 | (Westernbödefeld) |
| links | | (Bad Fredeburg) |
| | 0,2 | (Bad Fredeburg) |
| links | | |
| | 8 | Bad Fredeburg |
| rechts | | |
| | 0,5 | + B511 |
| | 2,0 | Ebbinghof |
| | 2 | T |
| links | | |
| | | (Wormbach) |
| Karte 8 | | |
| | 0,5 | Wormbach |
| rechts | | |
| | 2 | Felbecke |
| rechts | | |
| | 3 | Werntrop |
| | 2 | Bracht |
| rechts | | |
| | 5 | Oedingen |
| | | T B55 |
| links | | |
| | 1 | |
| rechts | | |
| | 7 | Fretter |
| | 3 | |

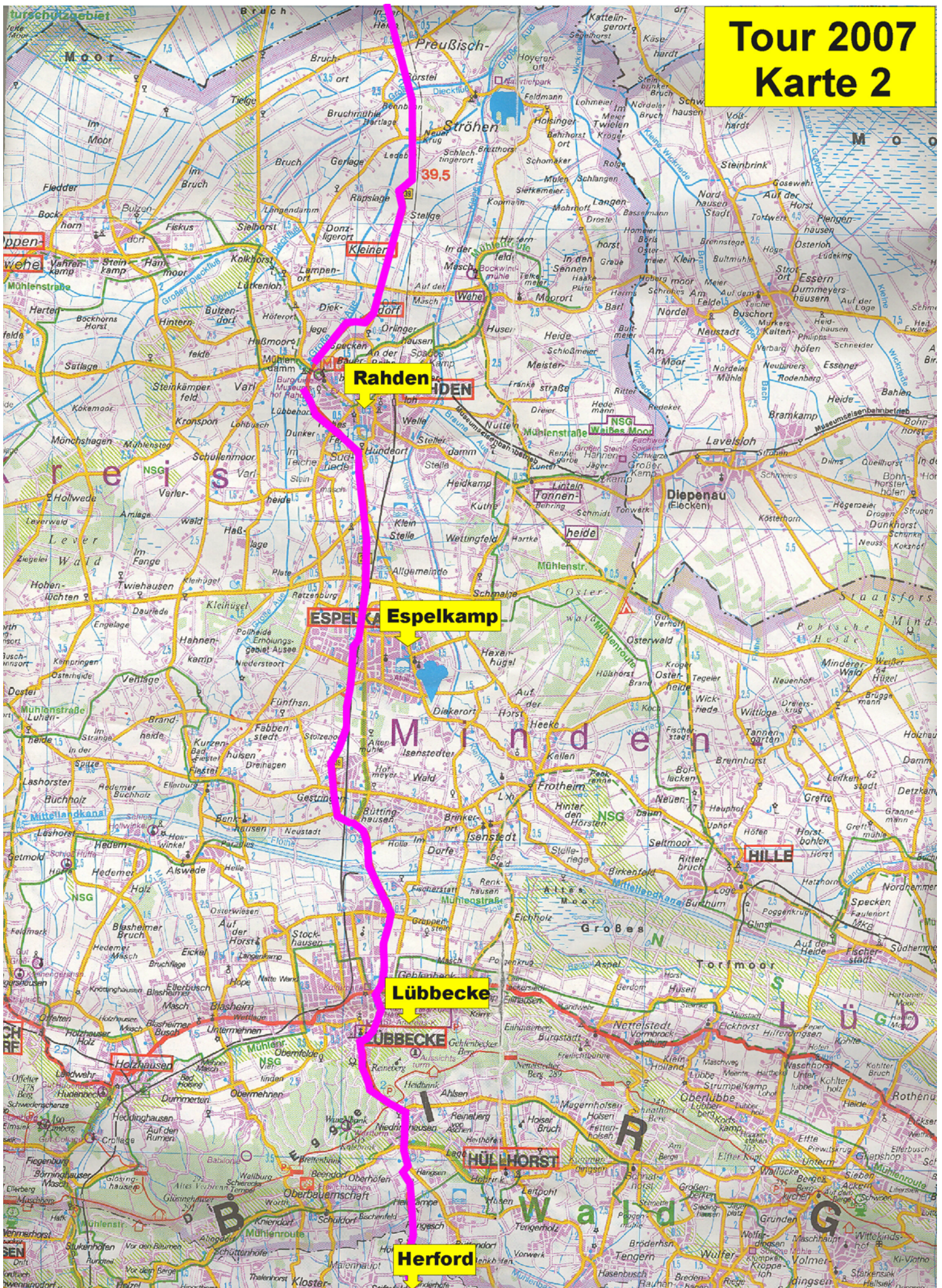
| | | |
|---------------|------------|---------------------------------|
| links | | (Finnentrop/Weringshsn.) |
| | 1 | (Keisverkehr) |
| links | | |
| | 3,5 | Bammenpohl |
| | | T 236 |
| links | | |
| | 1,5 | |
| rechts | | |
| | 1 | Röllecken |
| | 3 | Niederhelden |
| | 1 | Helden |
| | 3,5 | Attendorn |
| | | Burg Schnellenberg |
| | | |

Rödenbeck

Tour 2007 Karte 1

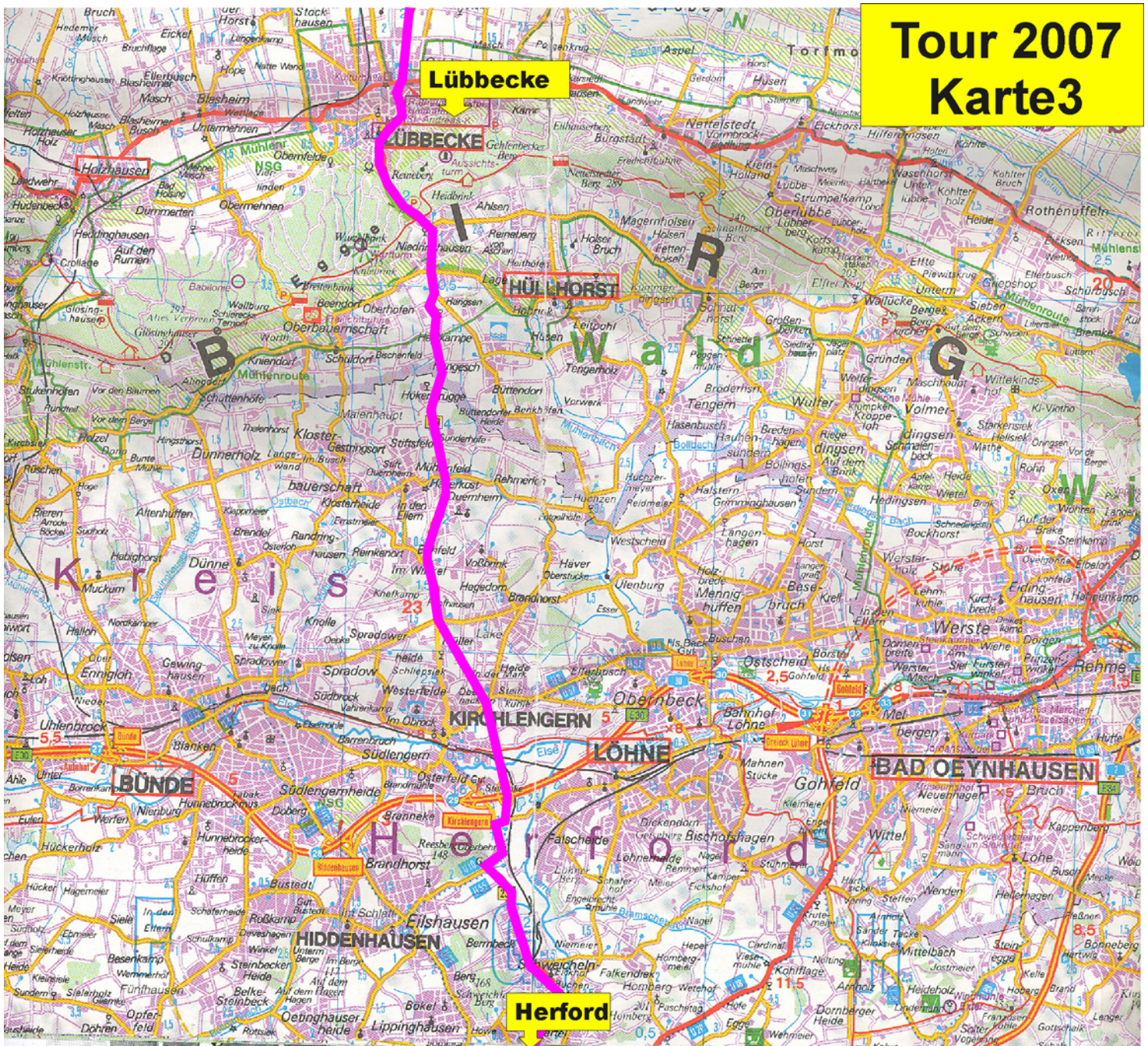


Tour 2007 Karte 2

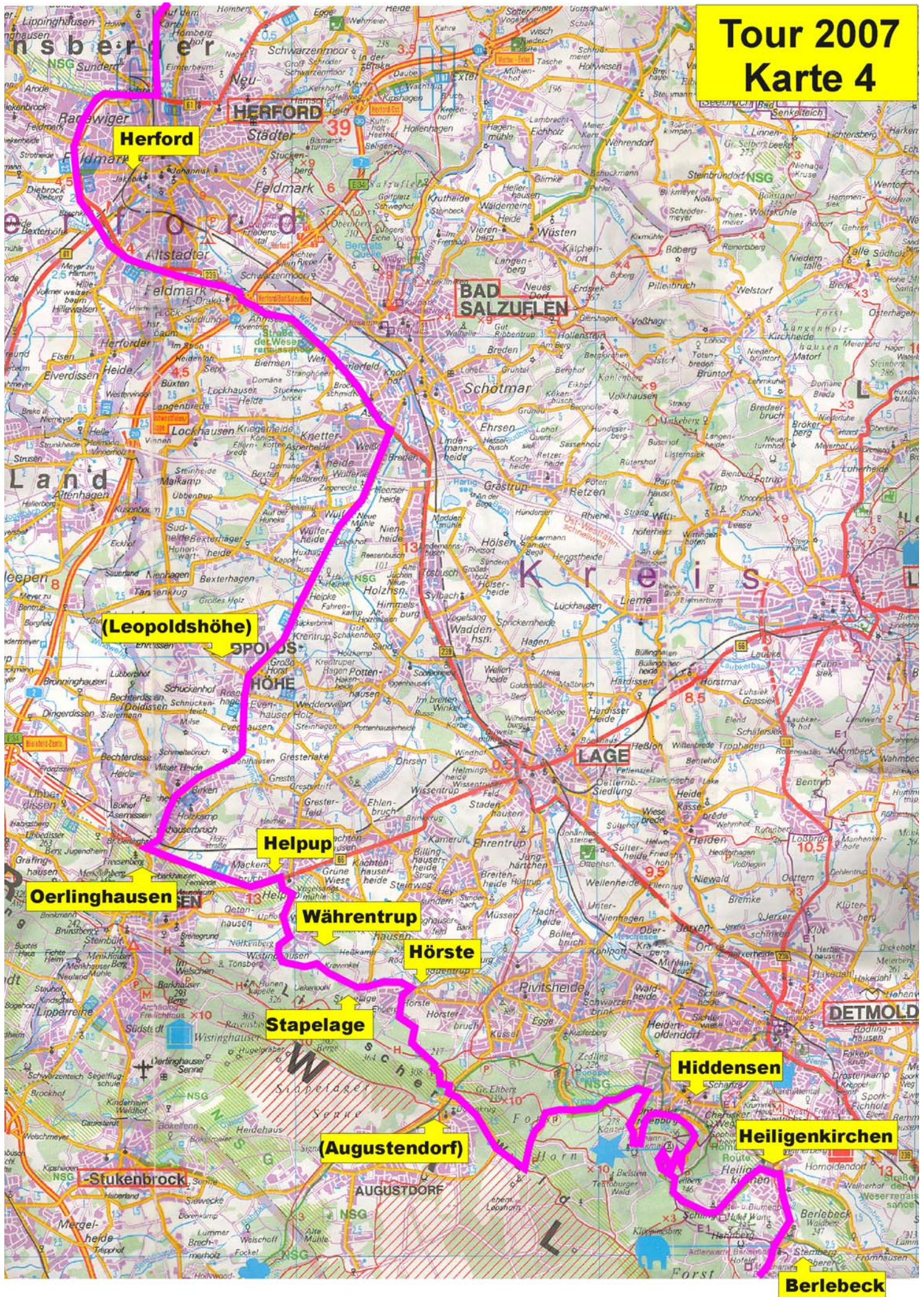


Tour 2007

Karte3

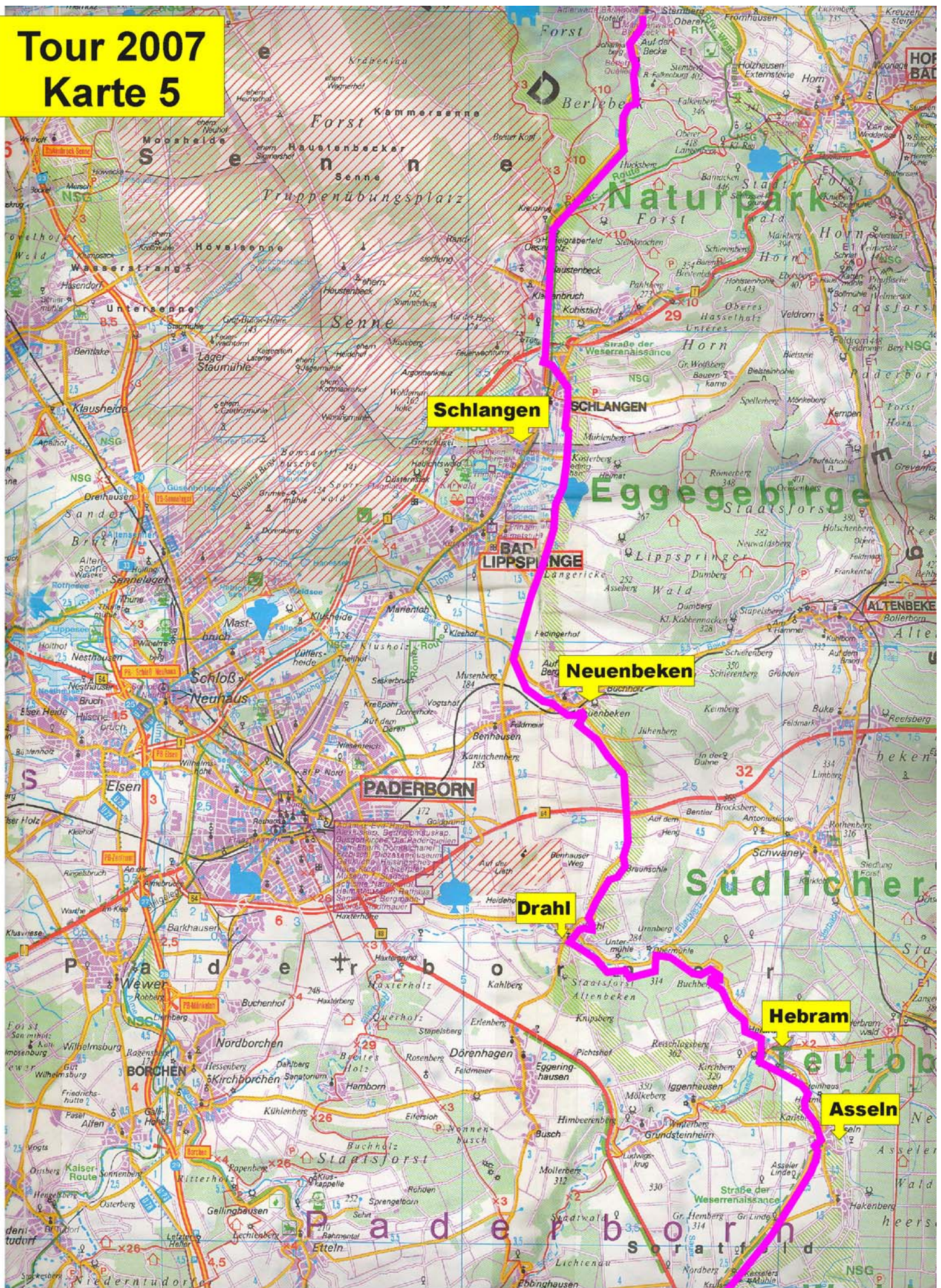


Tour 2007 Karte 4



Tour 2007

Karte 5



**Tour 2007
Karte 6**

Lichtenau

Blankenrode

(Fürstenberg)

Bleiwäsche

Essento

MARSBERG

Madfeld

Bredlar

Padberg

Helminghausen

Willingen

Lichtenau

Blankenrode

(Fürstenberg)

Bleiwäsche

Essento

Madfeld

Bredlar

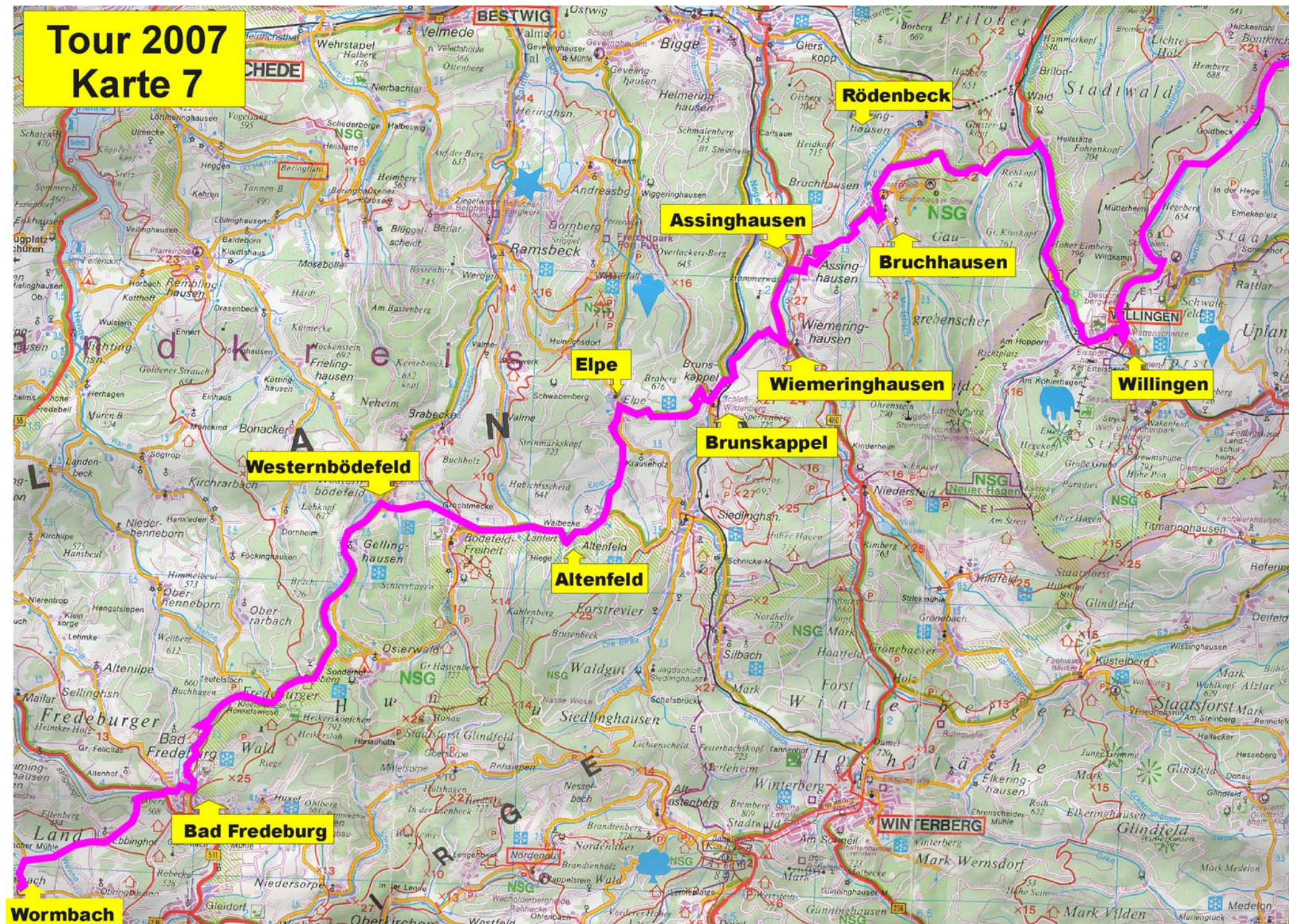
Padberg

Helminghausen

Willingen

Tour 2007

Karte 7



[illegible]